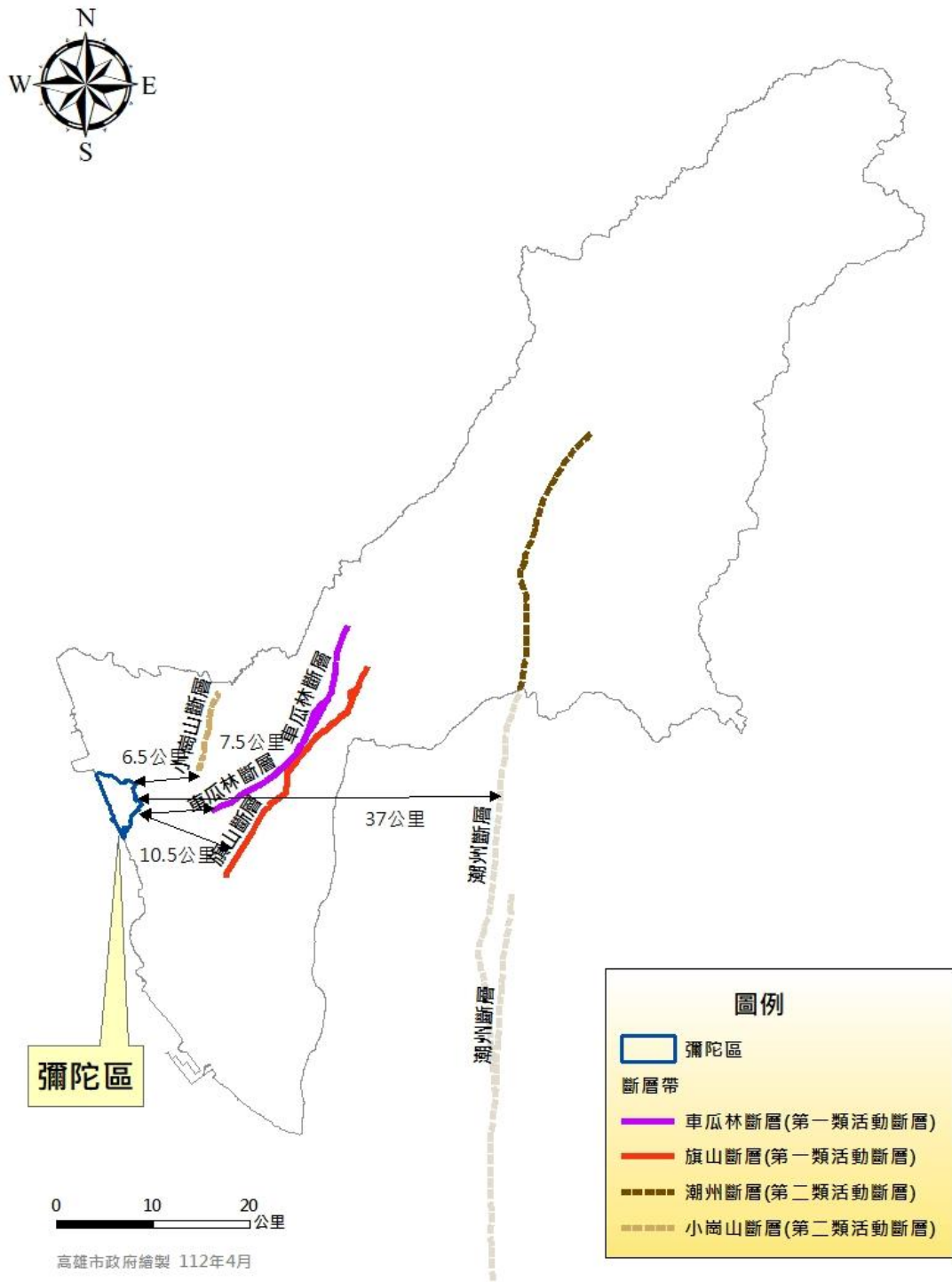


# 彌陀區斷層距離圖



彌陀區斷層距離圖

# 112 年彌陀區災害潛勢圖



彌陀區 350mm 淹水潛勢圖

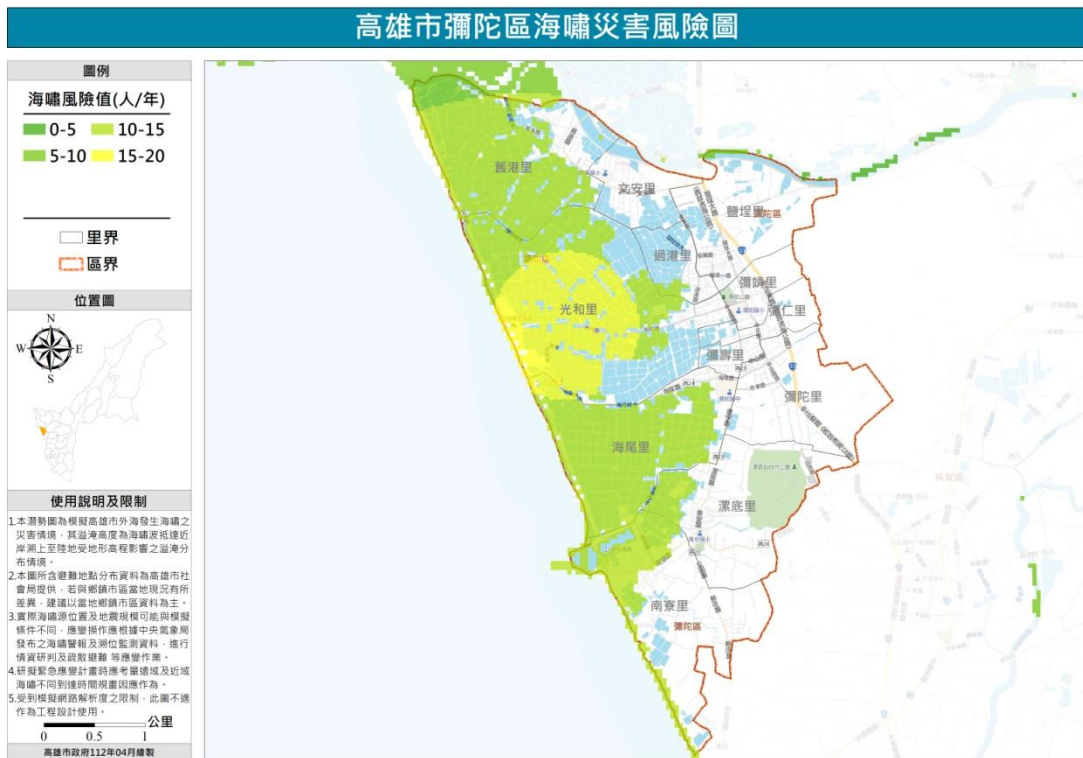


彌陀區 500mm 淹水潛勢圖

# 112 年彌陀區災害潛勢圖

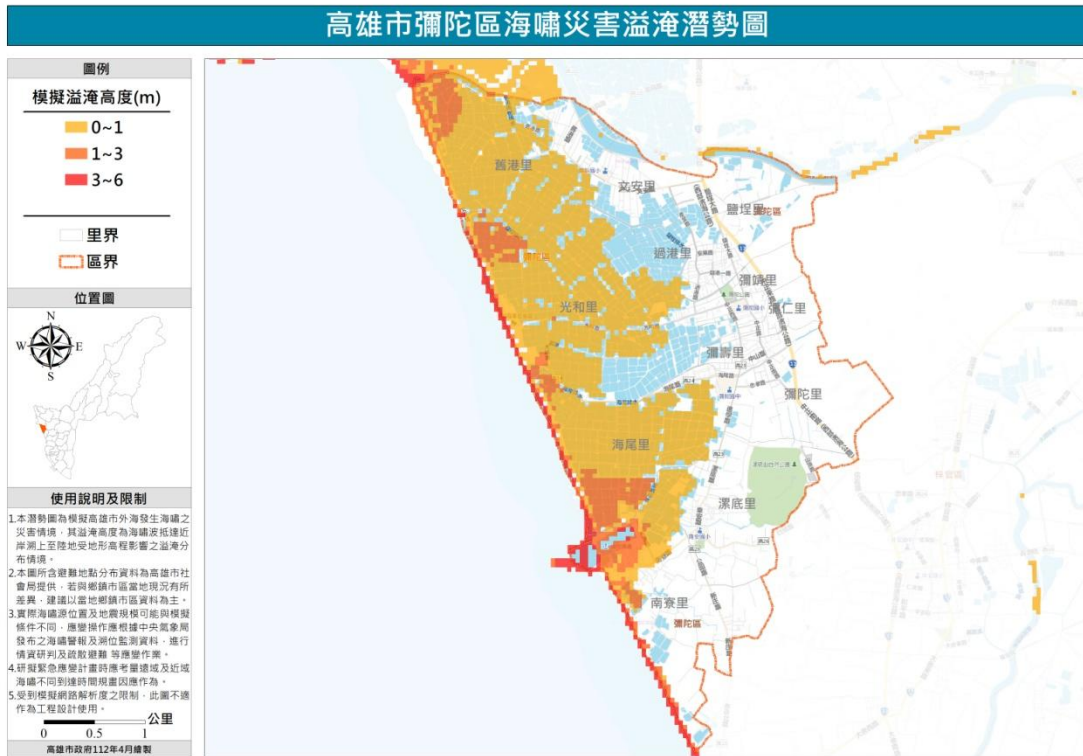


彌陀區 650mm 淹水潛勢圖

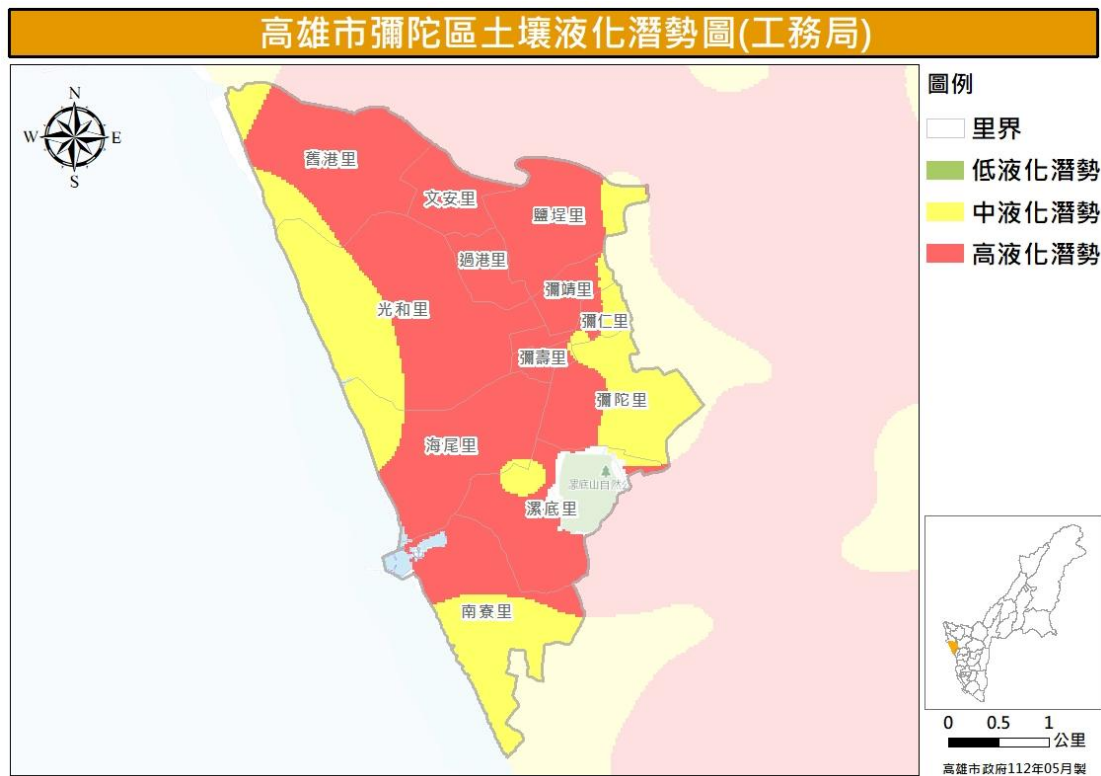


彌陀區海嘯災害風險圖

# 112 年彌陀區災害潛勢圖

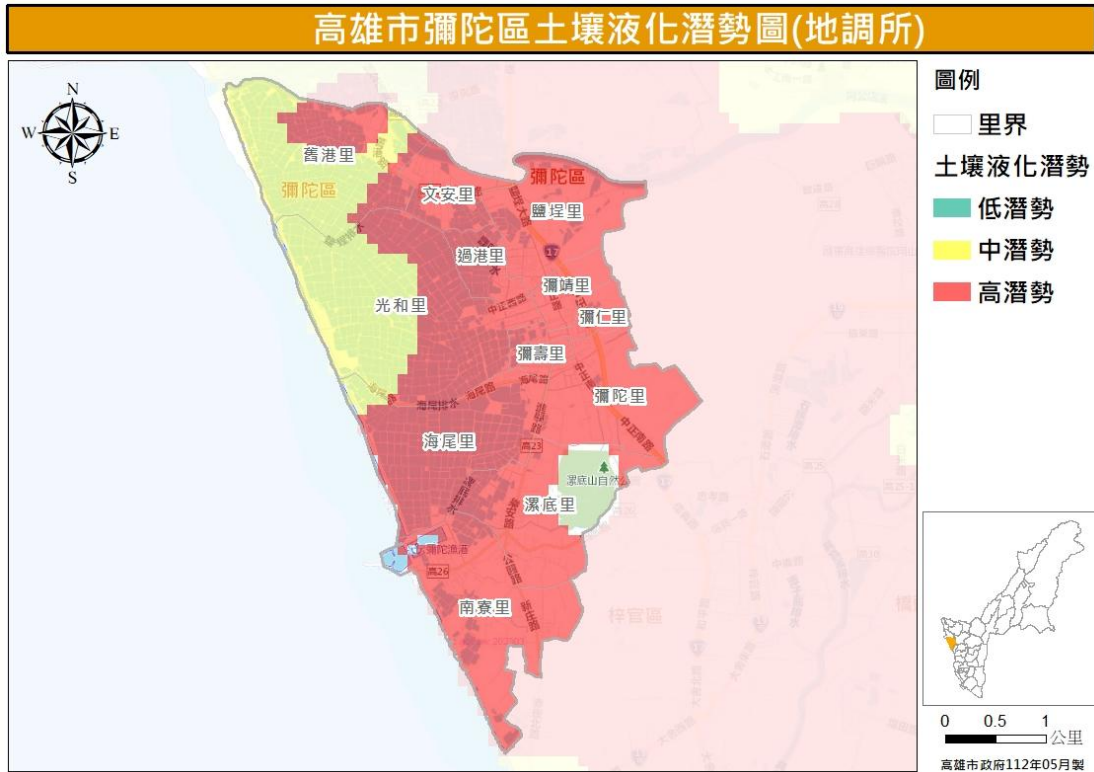


彌陀區海嘯溢淹潛勢圖



彌陀區土壤液化潛勢圖(工務局)

# 112 年彌陀區災害潛勢圖

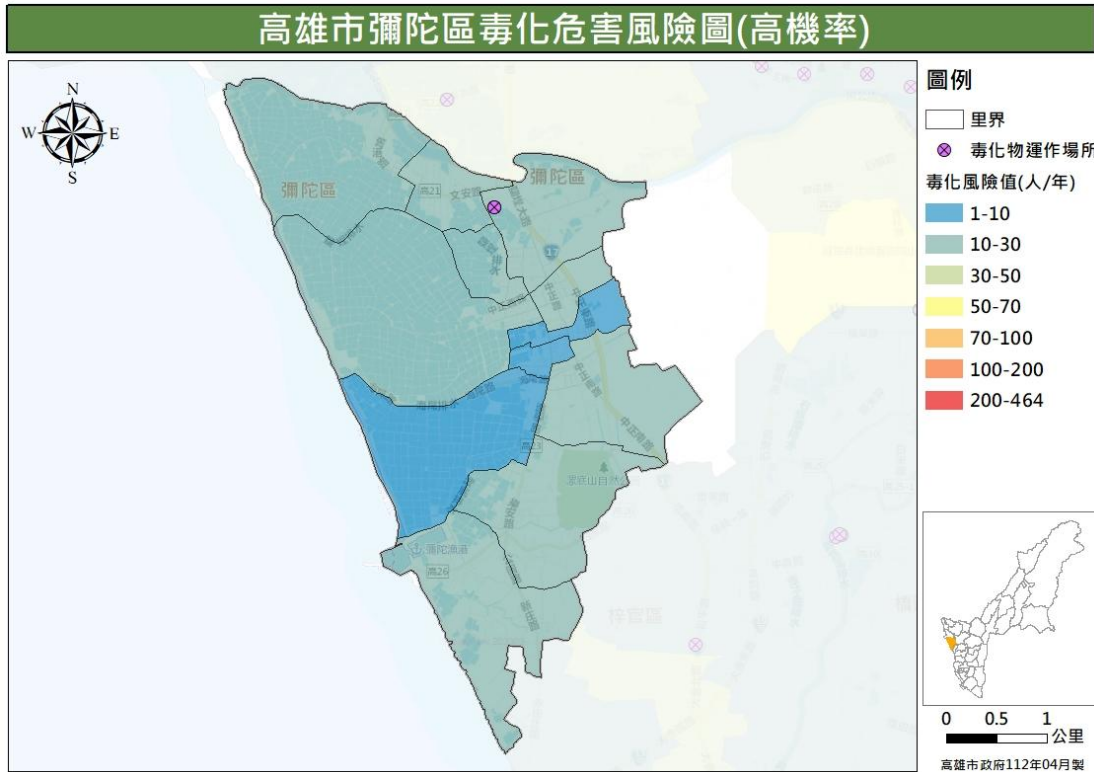


彌陀區土壤液化潛勢圖(地調所)

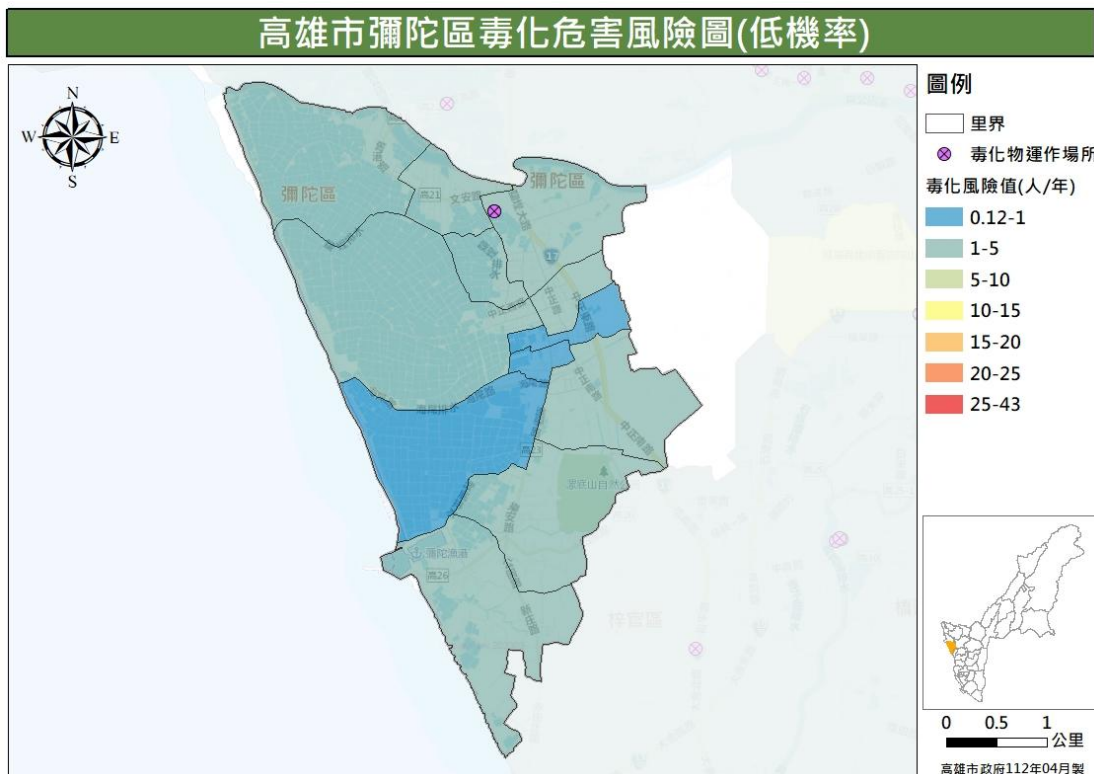


彌陀區毒化災害潛勢圖

# 112 年彌陀區災害潛勢圖



彌陀區毒化危害風險圖(高機率)



彌陀區毒化危害風險圖(低機率)