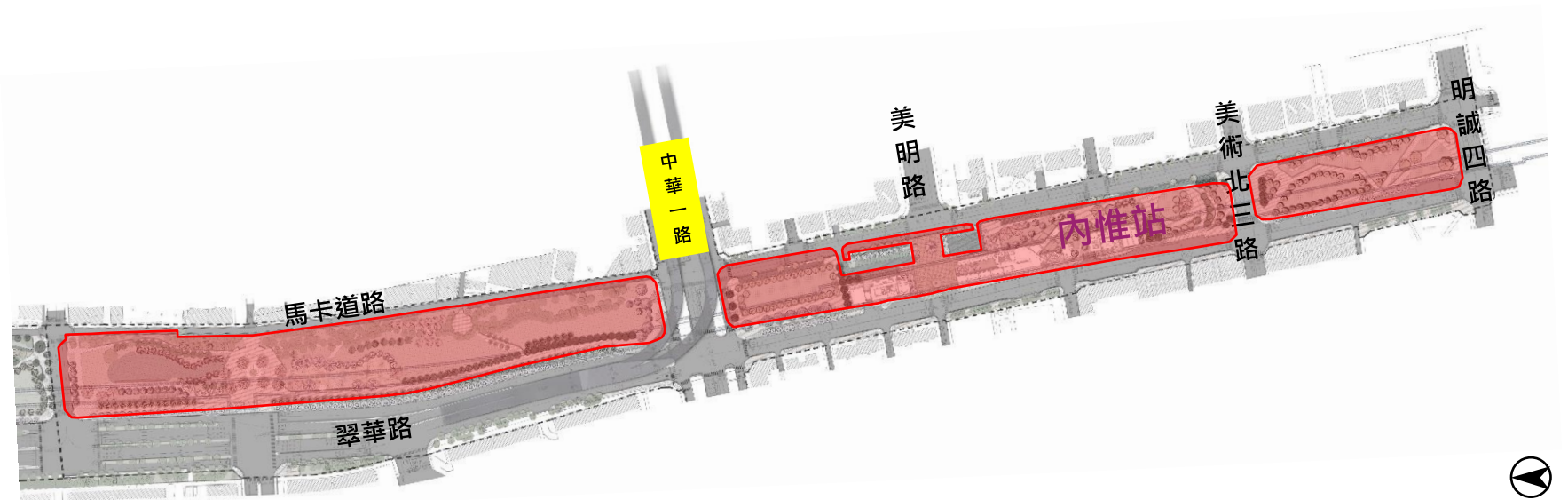
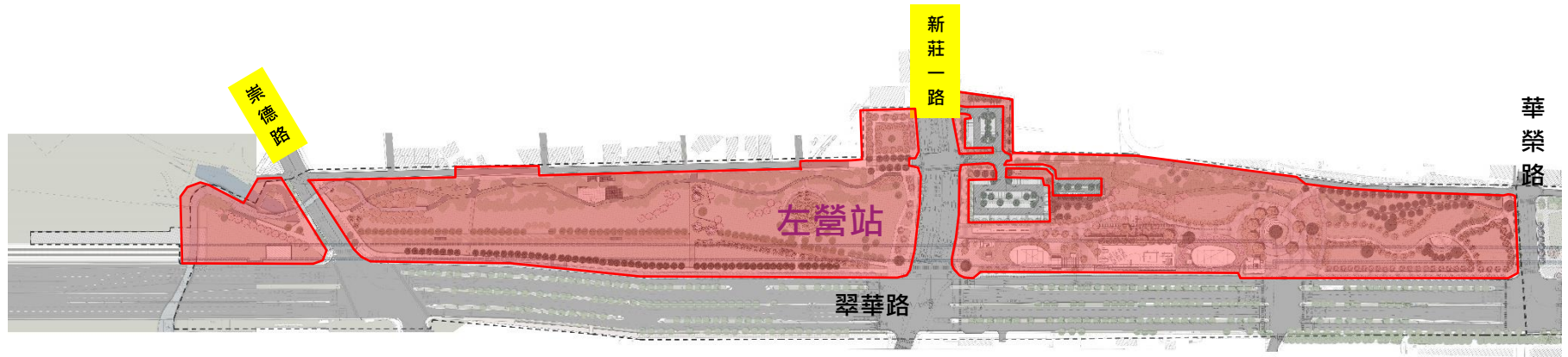
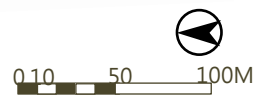


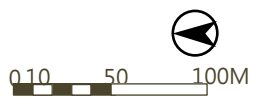
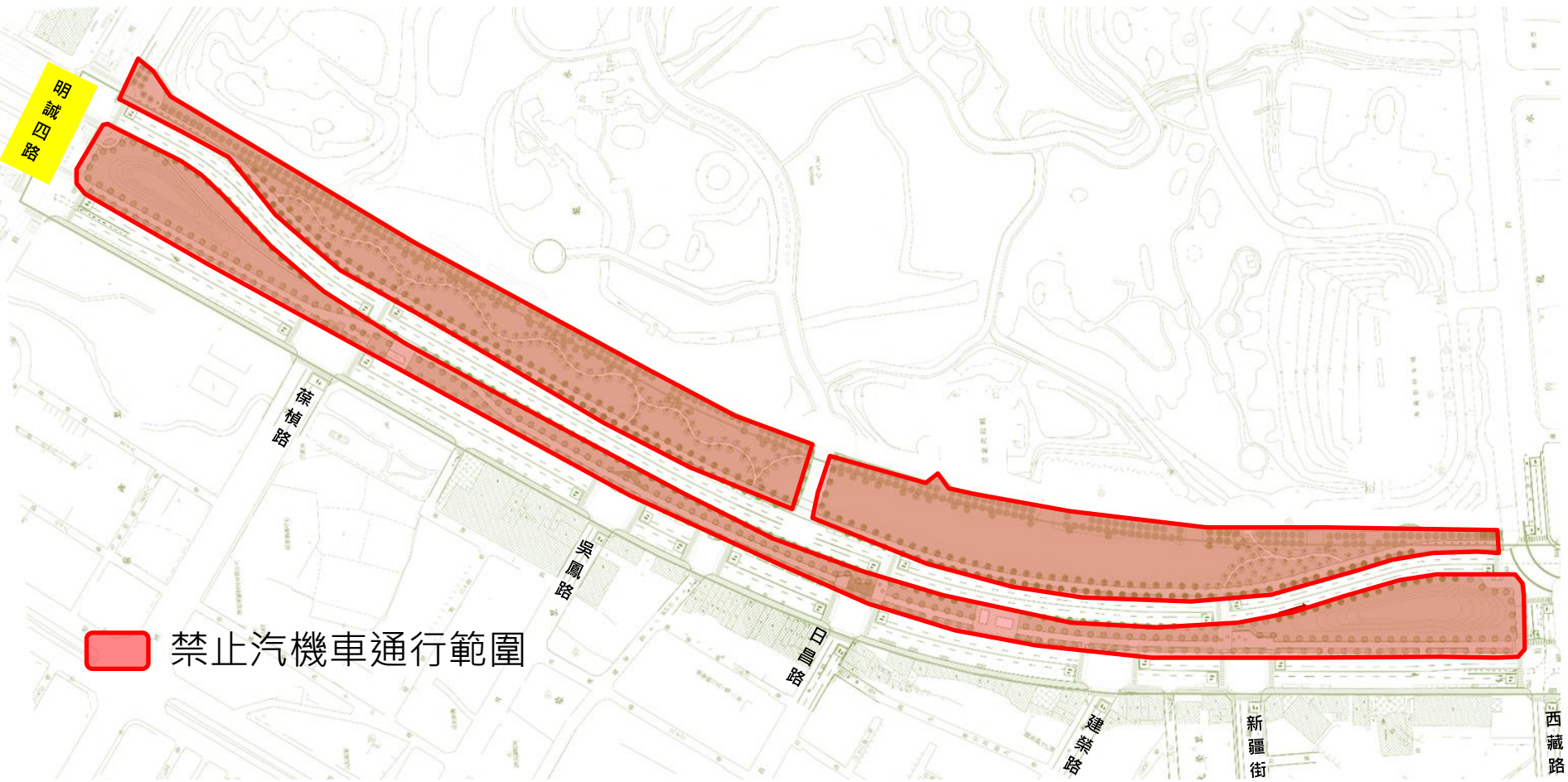
# 左營計畫—崇德路至明誠四路



 禁止汽機車通行範圍

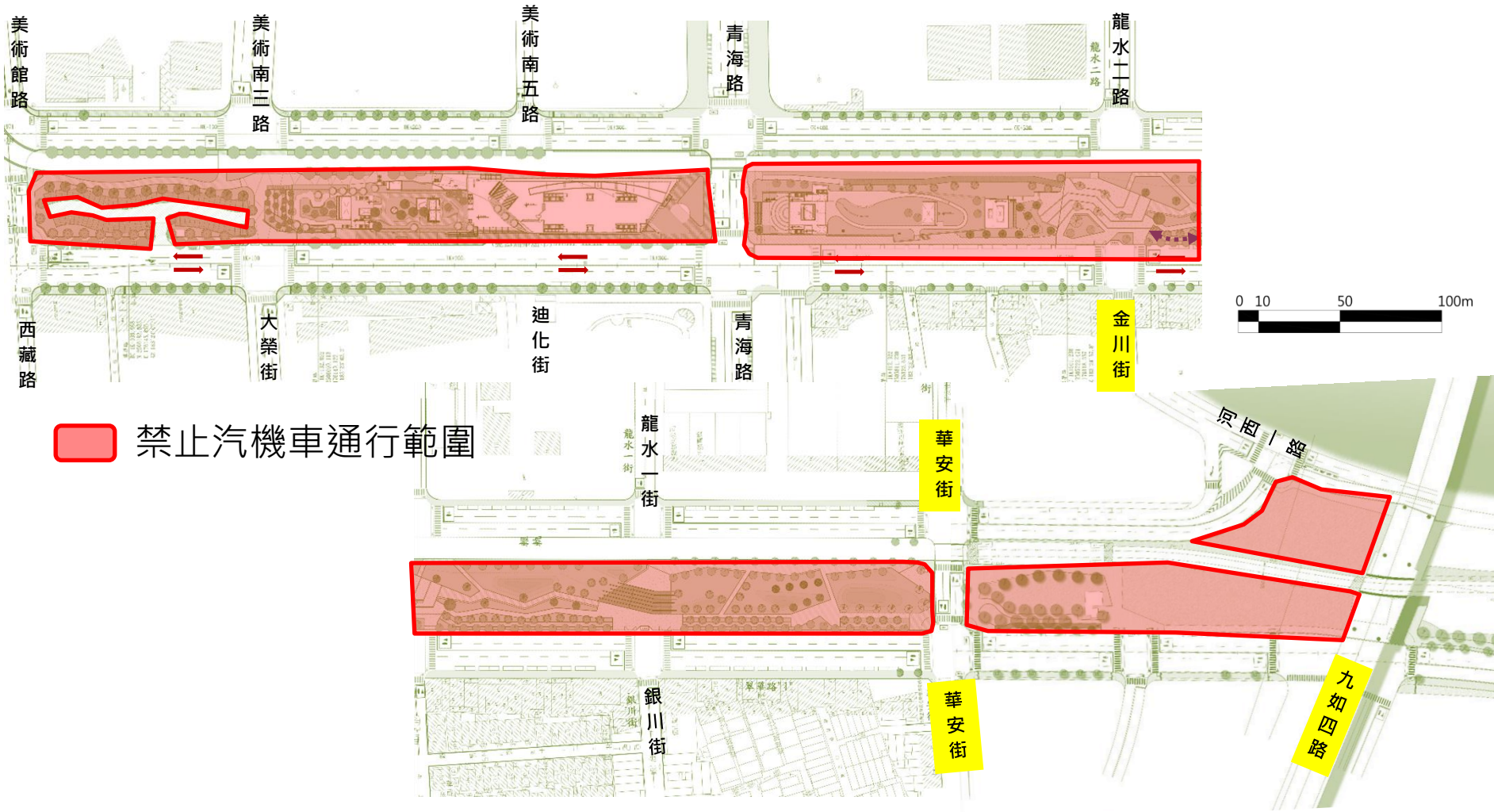


# 高雄計畫—明誠四路至美術館路





# 高雄計畫—美術館路至九如橋



# 高雄計畫—鼓山站南側至河西一路

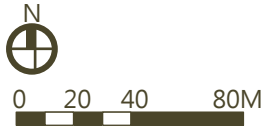
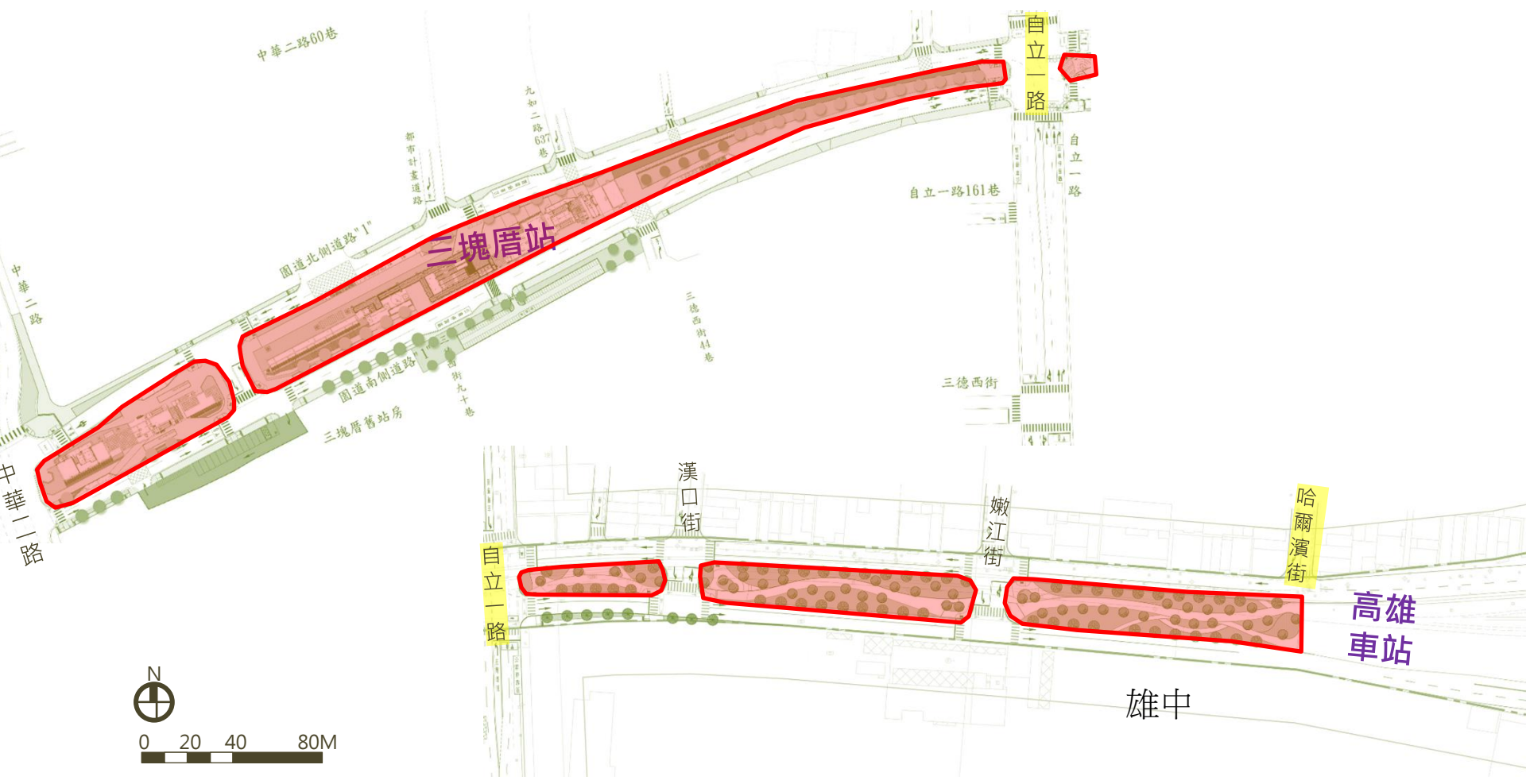



# 高雄計畫—河西一路至中華路





# 中華路至哈爾濱街



 禁止汽機車通行範圍

# 高雄計畫—吉林街至永年街



 禁止汽機車通行範圍

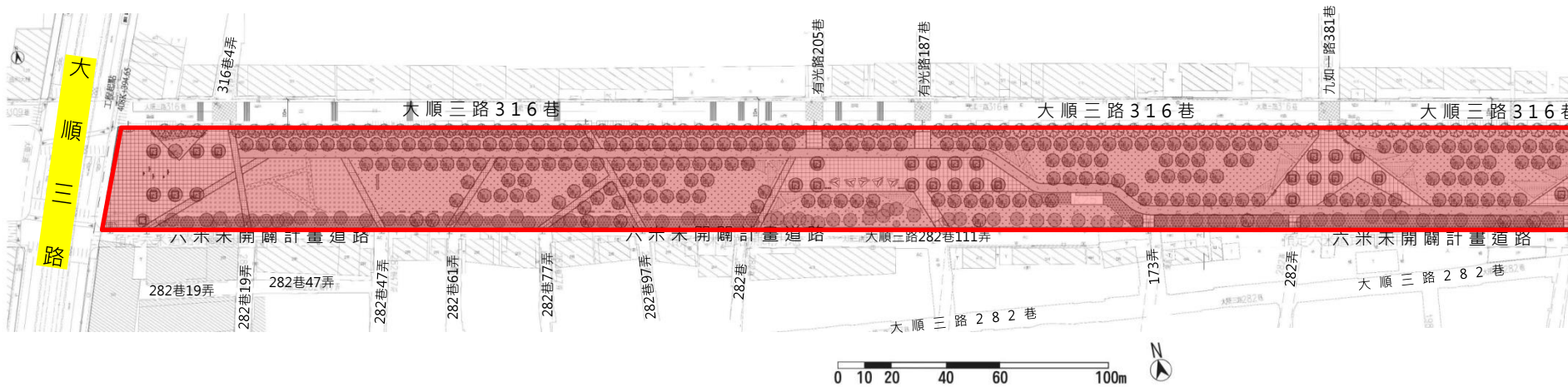
# 高雄計畫—永年街至大順三路(含)




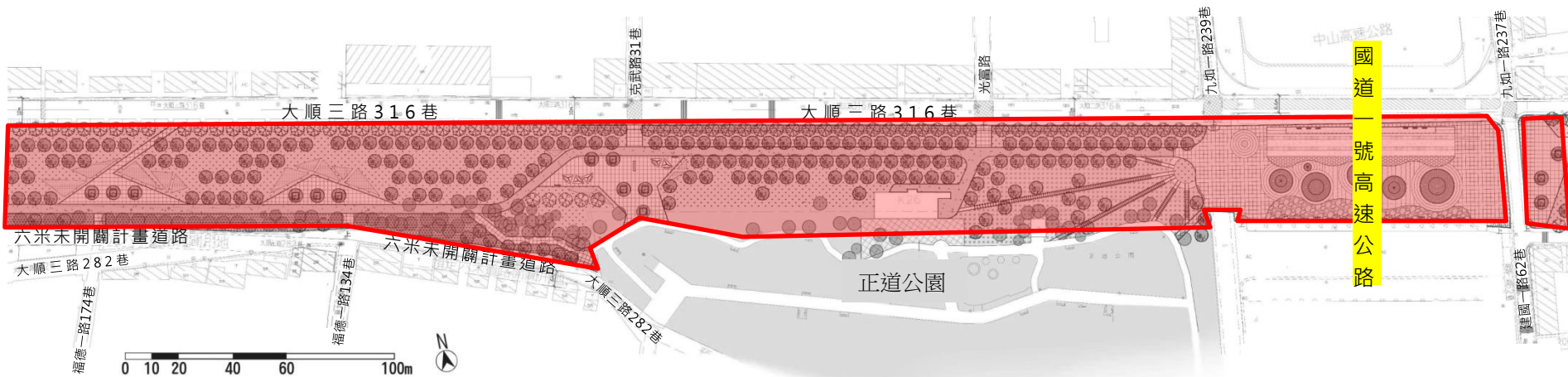
禁止汽機車通行範圍



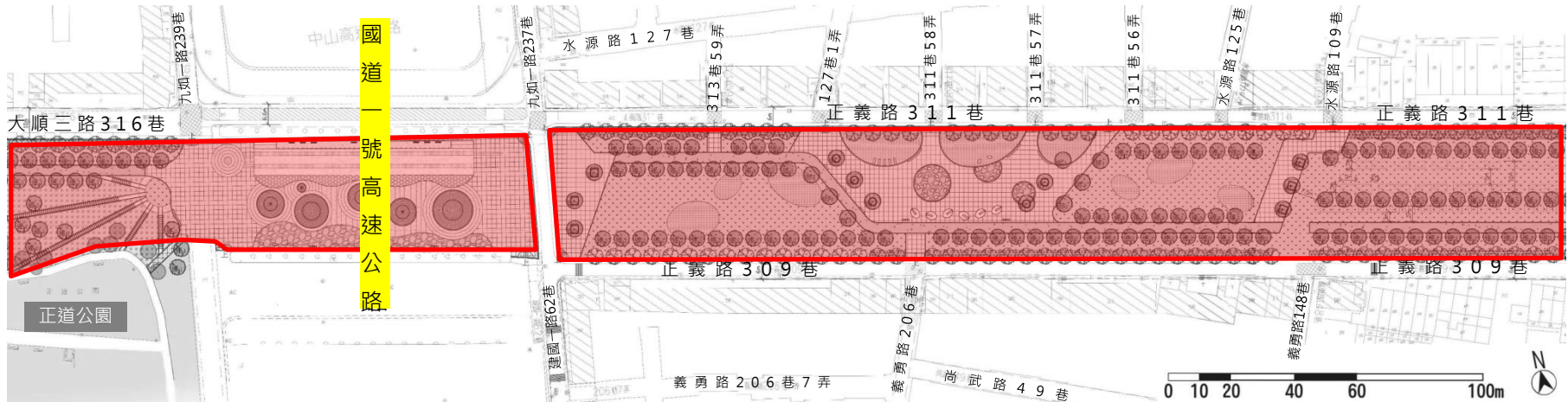
# 鳳山計畫一大順三路至國道1號



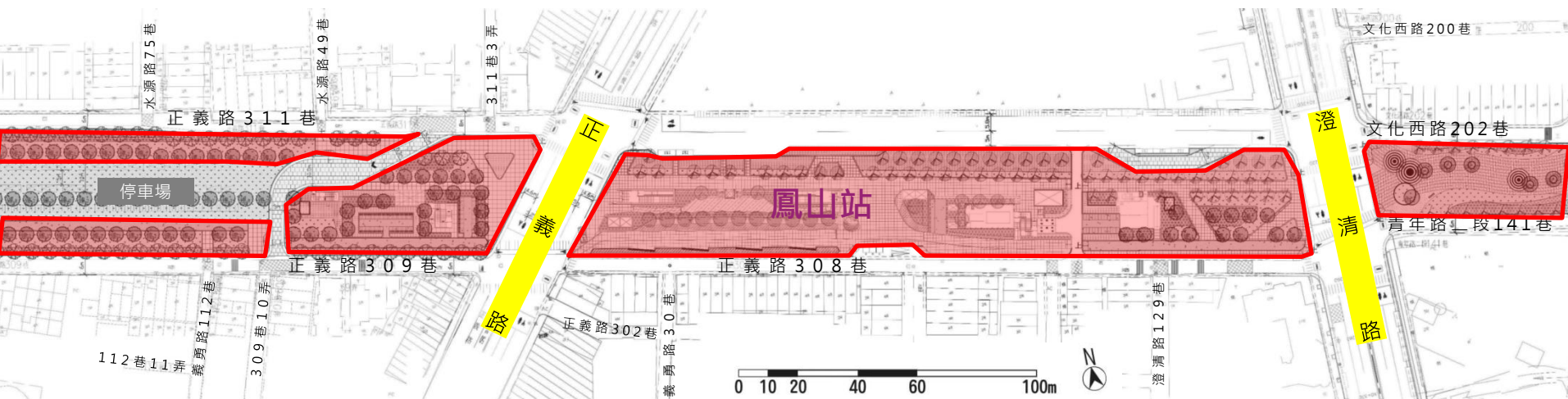
 禁止汽機車通行範圍



# 鳳山計畫—國道1號至澄清路

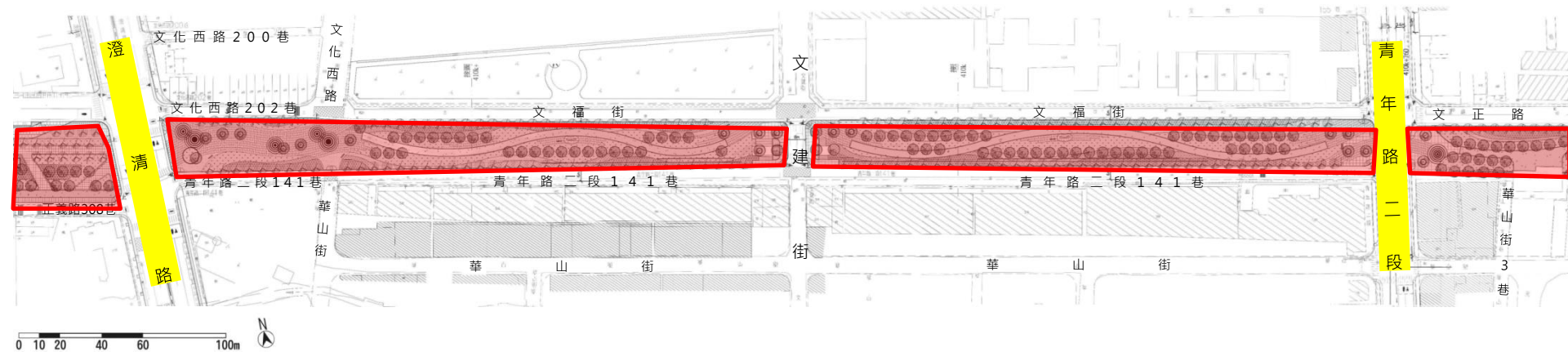



禁止汽機車通行範圍





# 鳳山計畫—澄清路至鳳山車站西側




 禁止汽機車通行範圍





# 鳳山計畫—鳳山車站東側至大智陸橋以西

 禁止汽機車通行範圍

